

Question

How can I confirm if my rental unit is in Unincorporated LA County?

Answer Check the Property Address Using the County District Map

Step 1: Go to the **LA County Registrar-Recorder/County Clerk District Map Lookup**



Step 2: Select from the **drop-down options** “District Map Look Up by Address”

Los Angeles County Registrar-Recorder/County Clerk

LAVOTE.GOV About Us Contact

PRECINCTS MAPS

Use this application to look up your district and precinct maps.

- District & Precinct Map Look Up by District
- ✓ District Map Look Up by Address

District Map Look Up by Address

Home Number <input type="text"/>	Street Name <input type="text"/>
--	--

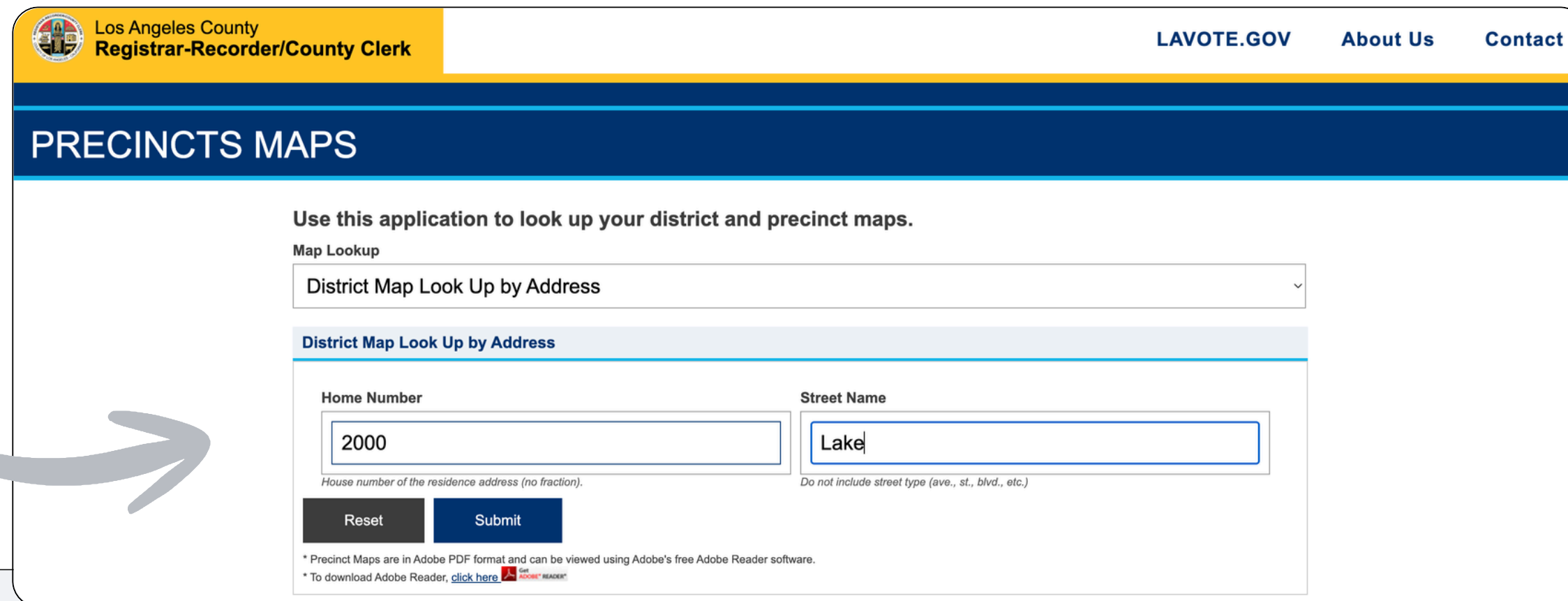
House number of the residence address (no fraction). Do not include street type (ave., st., blvd., etc.)

Question

How can I confirm if my rental unit is in Unincorporated LA County? (cont.)

Step 3: Enter the property address, separating the house number from the street name, and then click **Submit** to begin the search.

Example: The address *2000 Lake Ave, Unit 1, Altadena, CA 91001* is entered as *2000* for the **House Number**, and *Lake* for the **Street Name**



Los Angeles County
Registrar-Recorder/County Clerk

LAVOTE.GOV About Us Contact

PRECINCTS MAPS


Use this application to look up your district and precinct maps.

Map Lookup
District Map Look Up by Address

District Map Look Up by Address

Home Number 2000 <small>House number of the residence address (no fraction).</small>	Street Name Lake <small>Do not include street type (ave., st., blvd., etc.)</small>
---	--

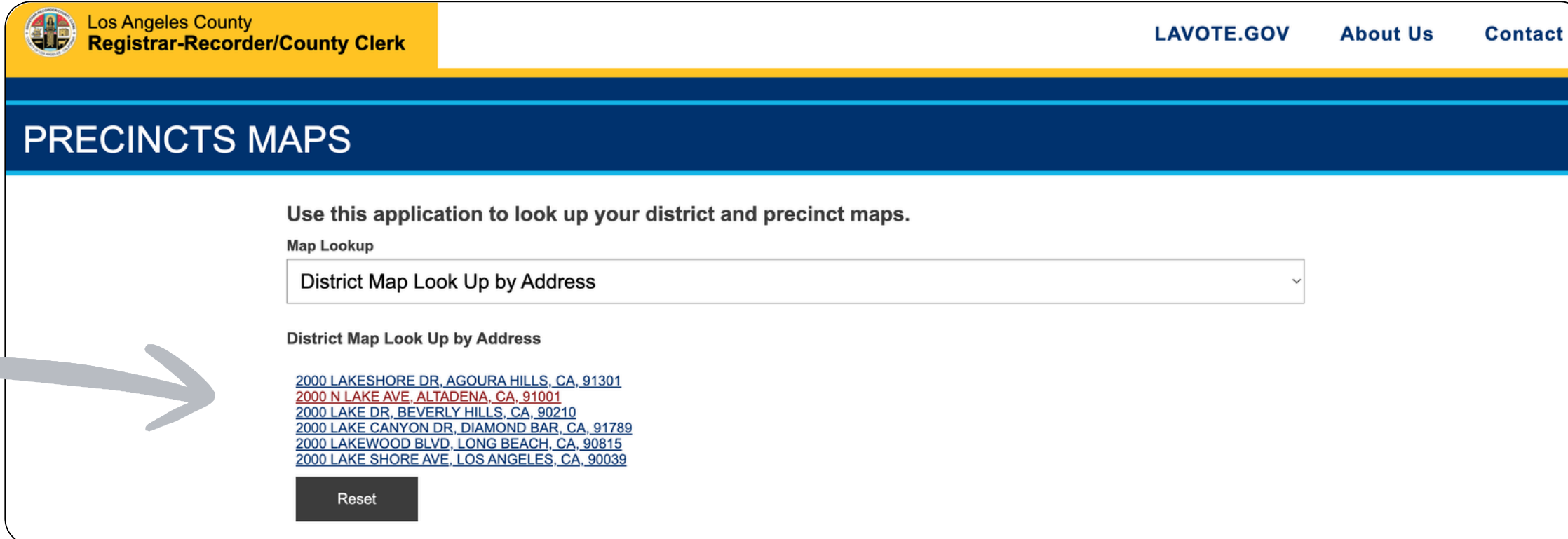
Reset Submit

* Precinct Maps are in Adobe PDF format and can be viewed using Adobe's free Adobe Reader software.
* To download Adobe Reader, [click here](#) 

Question

How can I confirm if my rental unit is in Unincorporated LA County? (cont.)

Step 4: If there are multiple possible addresses, **click on the right address** that matches your rental property.



Los Angeles County
Registrar-Recorder/County Clerk

LAVOTE.GOV About Us Contact

PRECINCTS MAPS

Use this application to look up your district and precinct maps.

Map Lookup

District Map Look Up by Address

District Map Look Up by Address

- [2000 LAKESHORE DR, AGOURA HILLS, CA, 91301](#)
- [2000 N LAKE AVE, ALTADENA, CA, 91001](#)
- [2000 LAKE DR, BEVERLY HILLS, CA, 90210](#)
- [2000 LAKE CANYON DR, DIAMOND BAR, CA, 91789](#)
- [2000 LAKEWOOD BLVD, LONG BEACH, CA, 90815](#)
- [2000 LAKE SHORE AVE, LOS ANGELES, CA, 90039](#)

Reset

Question

How can I confirm if my rental unit is in Unincorporated LA County? (cont.)

Step 5: This screen will tell you if the property is within an unincorporated area.

Example: The address is located in an **unincorporated area**

Example: The address is located in an **incorporated city**

Los Angeles County
Registrar-Recorder/County Clerk

PRECINCTS MAPS

Use this application to look up your district and precinct maps.


Map Lookup

District Map Look Up by Address

Select District for: 2000 N LAKE AVE, ALTADENA, CA, 91001

- [28TH US CONGRESSIONAL](#)
- [25TH ST SENATE](#)
- [41ST STATE ASSEMBLY](#)
- [5TH SUPERVISORIAL](#)
- [3RD BOARD OF EQUALIZATION](#)
- [UNINCORPORATED ALTADENA](#)
- [PASADENA AREA COMMUNITY COLLEGE](#)
- [PASADENA AREA COMMUNITY COLLEGE TA 2](#)
- [PASADENA UNIFIED SCHOOL](#)
- [PASADENA UNIFIED SCHOOL 1ST DISTRICT](#)
- [METROPOLITAN WATER DISTRICT SO CAL](#)
- [FOOTHILL MUNICIPAL WATER](#)
- [FOOTHILL MUNICIPAL WATER DIV 2](#)
- [ALTADENA LIBRARY](#)
- [ALTADENA LIBRARY TA4](#)
- [SAN GABRIEL VALLEY MOSQUITO ABATE](#)
- [METRO TRANSPORTATION](#)
- [FIRE PROTECTION TAX MEASURE](#)
- [LA COUNTY FLOOD CONTROL](#)
- [JO002](#)

Reset



Los Angeles County
Registrar-Recorder/County Clerk

PRECINCTS MAPS

Use this application to look up your district and precinct maps.

Map Lookup

District Map Look Up by Address

Select District for: 2000 SUNSET BLVD, LOS ANGELES, CA, 90026

- [30TH US CONGRESSIONAL](#)
- [26TH ST SENATE](#)
- [52ND STATE ASSEMBLY](#)
- [1ST SUPERVISORIAL](#)
- [3RD BOARD OF EQUALIZATION](#)
- [CITY OF LOS ANGELES](#)
- [CITY OF LOS ANGELES 13TH COUNCIL](#)
- [LOS ANGELES COMMUNITY COLLEGE](#)
- [LOS ANGELES USD](#)
- [LOS ANGELES USD-BD EDUCATION 2](#)
- [METROPOLITAN WATER DISTRICT SO CAL](#)
- [GREATER L A COUNTY VECTOR CONTROL](#)
- [METRO TRANSPORTATION](#)
- [LA COUNTY FLOOD CONTROL](#)
- [JO002](#)

Reset

